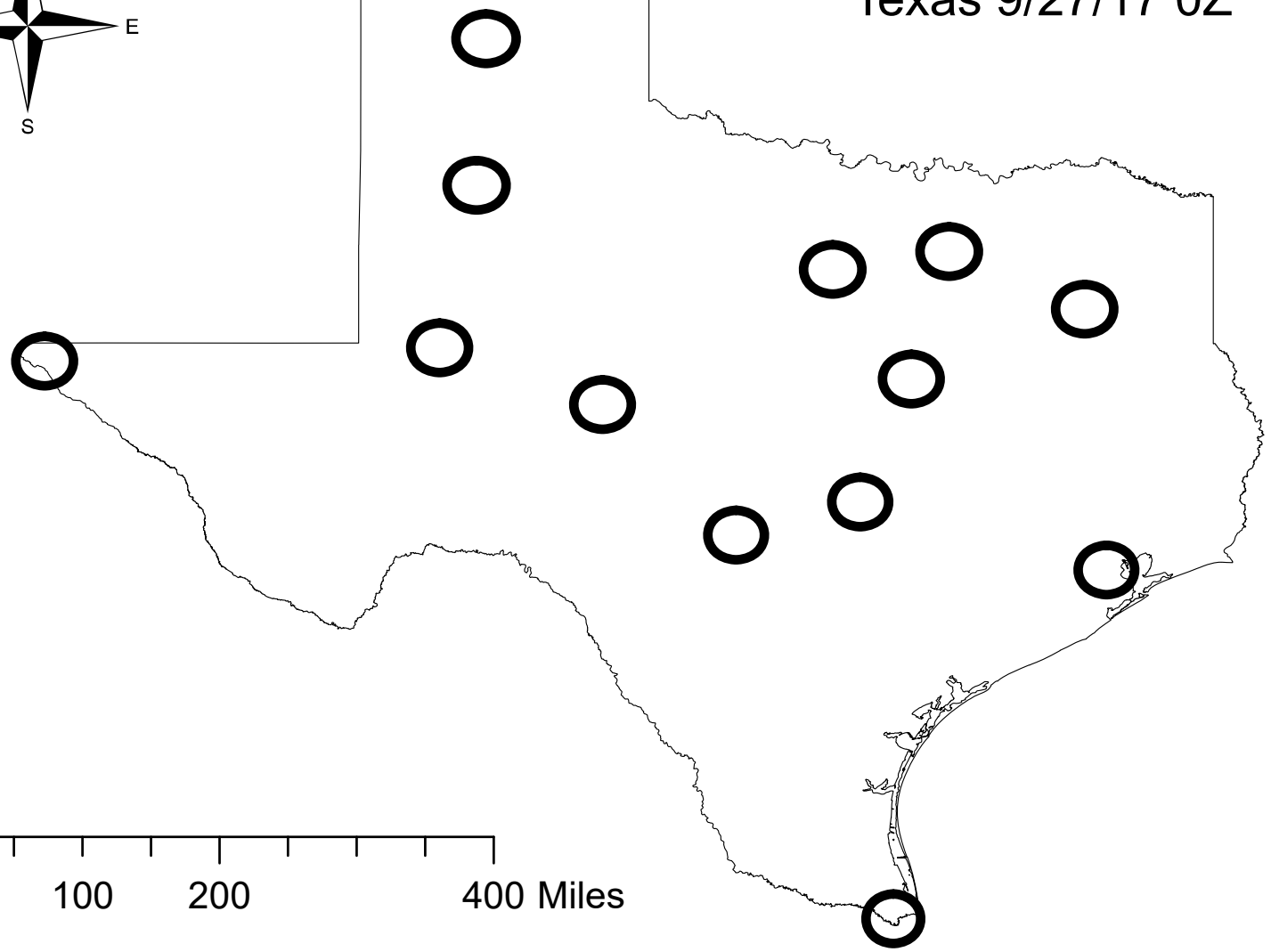
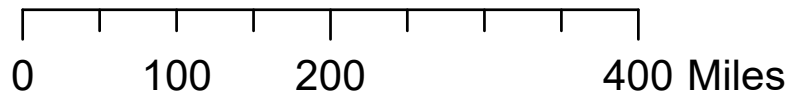
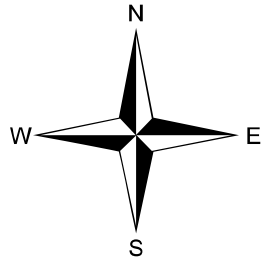


# Selected Surface Observations Texas 9/27/17 0Z



OBJECTID	NAME	STATION	LAT	LONG	TEMPERATURE (F)	DEW POINT (F)	WIND DIRECTION	WIND SPEED (kts)	VISIBILITY (mi)	CURRENT WEATHER	ACCUM. PRECIP. (in.)	CLOUDS (Oktas)	PRESSURE (mb)
1	Dallas	KADS	32.97	-96.83	79	68	360	17	8			3	1014.5
2	Mineral Wells	KMWL	32.78	-98.06	70	66	360	9	10	Rain	0.23	6	1016.0
3	Amarillo	KAMA	35.22	-101.72	59	55	30	10	10			8	1020.0
4	Lubbock	KLBB	33.67	-101.82	61	59	50	14	10			8	1018.5
5	Midland	KMAF	31.95	-102.21	63	61	50	12	10		0.02	8	1016.8
6	El Paso	KELP	31.81	-106.38	68	63	360	9	10	Rain		2	1012.1
7	Austin	KATT	30.32	-97.77	79	74	310	3	10	Rain		4	1013.7
8	Brownsville	KBRO	25.91	-97.42	84	75	110	10	10			1	1010.2
9	Houston	KEFD	29.6	-95.17	86	75	100	4	10			5	1011.3
10	Tyler	KTYR	32.36	-95.4	84	66	40	4	10			0	1013.5
11	Kerrville	KERV	29.97	-99.08	69	67	50	5	7	Rain	0.24	5	1014.1
12	San Angelo	KSJT	31.35	-100.49	64	63	30	9	3	Rain	0.27	8	1016.2
15	Waco	KACT	31.62	-97.23	75	72	250	5	6	Rain	0.03	6	1013.9